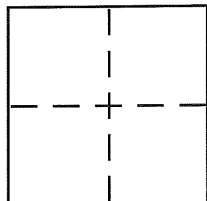


CORNER RECORD

Document Number CR 4613
 City of Alameda County of Alameda, California

Brief Legal Description Portion of Lots 11-13, Block 20, Oak Shade Tract (2M34)



CORNER TYPE

Government Corner ☐ Control ☐
 Meander ☐ Property ☒
 Rancho ☐ Other ☐
 Date of Survey _____

COORDINATES (Optional)

N. _____
 E. _____
 Zone _____ NAD27 ☐ NAD83 ☐
 NAD83 Epoch _____
 Elev. _____
 Vert. Datum: NGVD29 ☐ NAVD88 ☐
 Meas. Units: Metric ☐ Imperial ☐

Corner - Left as found ☐ Found and tagged ☒ Established ☐ Reestablished ☒ Rebuilt ☐

Identification and type of corner found: Evidence used to identify or procedure used to establish or reestablish the corner:

Used found monuments per Tract 1898 (38M89) and Record of Survey # 2375 (Blk. 36 pg. 72)

A description of the physical condition of the monument as found and as set or reset: Found crosses, tagged as shown. Set rebar with cap, chiseled crosses with tags and set tags, as shown.

SURVEYOR'S STATEMENT

This Corner Record was prepared by me or under my direction in conformance with

the Land Surveyor's Act on June & October 2010

Signed [Signature] P.L.S. or R.C.E. No. 6745

COUNTY SURVEYOR'S STATEMENT



This Corner Record was received 8-8-2011

and examined and filed 10-1-2011

Signed [Signature] P.L.S. or R.C.E. No. 5726

Title COUNTY SURVEYOR

County Surveyor's Comment _____



RX77V7

