

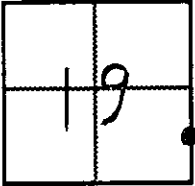
DEPARTMENT OF TRANSPORTATION
CORNER RECORD
09-DI-0123 (05-92)

Document Number 8N23-19-6

City of _____

County of MONO, California

Brief Legal Description SOUTH EAST 1/4 SEC 19, T8N, R43E, MDBLM



CORNER TYPE

Government Corner ☒
Meander ☐
Rancho ☐
Date of Survey 9/28/95

Control ☐
Property ☐
Other ☐

COORDINATES

(Optional)
N. 2377619.348
E. 6852314.160
Zone 3 Datum 1991.35
Elev. _____
U.S. SURVEY FT.

Corner -- Left as found ☒ Found and tagged ☐ Established ☐ Reestablished ☐ Rebuilt ☐

Identification and type of corner found: Evidence used to identify or procedure used to establish or reestablish the corner:

FOUND 3 1/2" USDI BLM BRASS CAP ON 2 1/2" OD IP, 0.4 FT ABOVE GROUND IN
ROCK MOUND. LOCATED 1.5' SOUTH OF 4.6 FT HIGH METAL POST, 23' NORTH
OF WOOD BARBED WIRE GATE, AND 95' E EAST OF G. NVO 395 (N) P108.00

A description of the physical condition of the monument as found and as set or reset:

SURVEYOR'S STATEMENT

This Corner Record was prepared by me or under my direction in conformance with
the Land Surveyor's Act on SEPT. 28 1995

Signed Brian L. Jared L.S. or R.C.E. Number 6620



COUNTY SURVEYOR'S STATEMENT

This Corner Record was received 10-18 1995 and examined
and filed 11-20 1995

Signed R. Beardman

County Surveyor's Comment

Title MONO CO. SURVEYOR
LIC. EXP. 9-30-99



8N23-19-6