

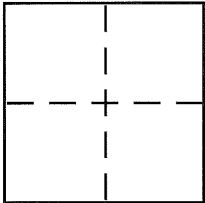
# CORNER RECORD

City of BERKELEY

Document Number CR 3817

County of ALAMEDA, California

Brief Legal Description CITY MONUMENT B0022



## CORNER TYPE

Government Corner ☐ Control ☒  
Meander ☐ Property ☐  
Rancho ☐ Other ☐  
Date of Survey 6-24-09

## COORDINATES (Optional)

N. \_\_\_\_\_  
E. \_\_\_\_\_  
Zone \_\_\_\_\_ NAD27 ☐ NAD83 ☐  
NAD83 Epoch \_\_\_\_\_  
Elev. \_\_\_\_\_  
Vert. Datum: NGVD29 ☐ NAVD88 ☐  
Meas. Units: Metric ☐ Imperial ☐

Corner - Left as found ☒ Found and tagged ☐ Established ☐ Reestablished ☐ Rebuilt ☐

Identification and type of corner found: Evidence used to identify or procedure used to establish or reestablish the corner:

SEE PAGE 2

A description of the physical condition of the monument as found and as set or reset:

SEE PAGE 2

## SURVEYOR'S STATEMENT

This Corner Record was prepared by me or under my direction in conformance with

the Land Surveyor's Act on JUNE 26 2009

Signed [Signature] P.L.S or R.C.E. No. PLS 5003

## COUNTY SURVEYOR'S STATEMENT



This Corner Record was received 7-20-09

and examined and filed 8-25-09

Signed [Signature] P.L.S or R.C.E. No. 5726

Title COUNTY SURVEYOR

County Surveyor's Comment \_\_\_\_\_



RP-2  
EL=215.93'

SCALE  
1"=20'



DWY  
#2716

ALCATRAZ AVE.

73.46'

MON-B0022  
EL=218.37'

38.50'

RP-3  
EL=218.33'

DWY  
#2724

29.50'

LEWISTON AVE.

RP-1  
EL=219.26'

75.40'

RP-4  
EL=221.11'

#### LEGEND

- 1" IRON PIN CITY MONUMENT IN  
STANDARD MONUMENT WELL
- + REFERENCE CROSS ON SIDEWALK

#### NOTE:

THE EXISTING MONUMENT AS SHOWN IS  
REFERENCED BY STRAIGHT LINES BETWEEN  
RP-1 TO RP-3 AND RP-2 TO RP-4.