

CORNER RECORD

Agency Index

BK 107 PG 96

Document Number

CR 11176

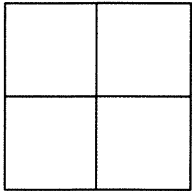
City of OAKLAND

County of

ALAMEDA

, California

Brief Legal Description FOUND BOLT IN CURB



CORNER TYPE

Government Corner ☐ Control ☒
Meander ☐ Property ☐
Rancho ☐ Other ☐

Date of Survey 3/20/18

COORDINATES (Optional)

N. _____ E. _____

Elevation _____

Units Metric ☐ U.S. Survey Foot ☐

Horizontal Datum _____

Zone _____ Epoch Date _____

Vertical Datum _____

☐ Complies with Public Resources Code §§8801-8819☐ Complies with Public Resources Code §§8890-8902PLS Act Ref: ☐ 8765(d) ☒ 8771 ☐ 8773 ☐ Other:

Corner/
Monument: ☒ Left as found ☐ Established ☐ Rebuilt ☐ Pre-Construction
☐ Found and tagged ☐ Reestablished ☐ Referenced ☒ Post-Construction

Narrative of corner identified and monument as found, set, reset, replaced, or removed:


☐ See sheet #2 for description(s) :

FOUND BOLT IN CURB. SEE CR 9892.

SURVEYOR'S STATEMENT

This Corner Record was prepared by me or under my direction in conformance with

the Professional Land Surveyors' Act on MARCH 29, 2018.

Signed Scott V Cunha P.L.S. or R.C.E. No. LS 8525
SCOTT V. CUNHA

COUNTY SURVEYOR'S STATEMENT


This Corner Record was received 4 APRIL, 2018

and examined and filed 15 JUNE, 2018.

Signed Michael Rubner P.L.S. or R.C.E. No. 6843

Title COUNTY SURVEYOR

County Surveyor's Comment



SCALE: 1"=30'

LEGEND

- FOUND BOLT IN CURB
- ✕ FOUND MAG NAIL TEMPORARY BENCHMARK
- AA### ALAMEDA COUNTY MONUMENT ID
- 19592 REFERENCE STREET ADDRESS

BROADWAY

FOUND BOLT IN CURB
ELEV.=290.80'
CITY OF OAKLAND BM 1820

GS16W1

FOUND MAG NAIL IN CURB
ELEV.=297.32'

6100

BROOKSIDE AVENUE
(E) CURB (TYP.)

JP

7.1'±

ELEVATIONS SHOWN HEREON
WERE ESTABLISHED USING
DIFFERENTIAL LEVELS

6165

217032-POST-CR7